



DIRECTION DES ROUTES ET DU PATRIMOINE

Service Ingénierie Routière

RD 22
PR 16+52

Commune de SAUVILLE

OA P1068
sur le ruisseau de Sauville

PROJET

Réparation de l'ouvrage

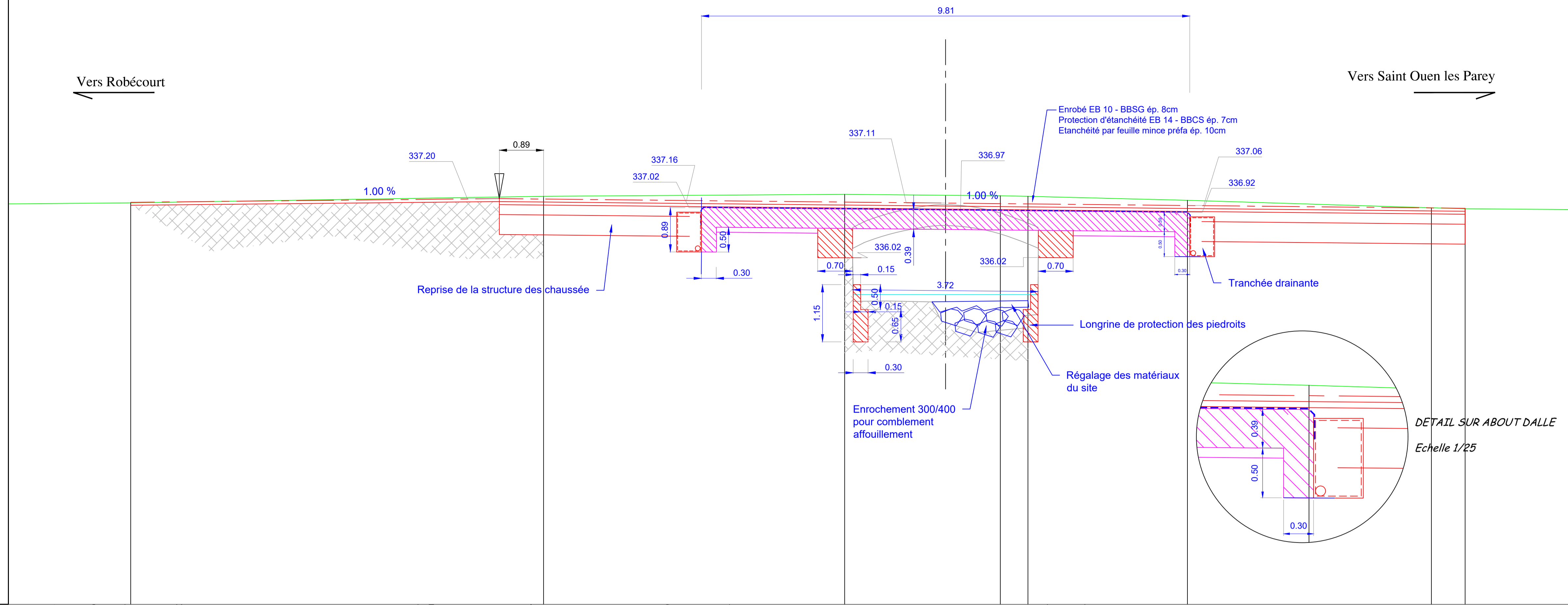
2

ECHELLES DIVERSES

PLAN PROJET

Indice	Date	Dessin initial
0	01/03/2024	Dessin initial

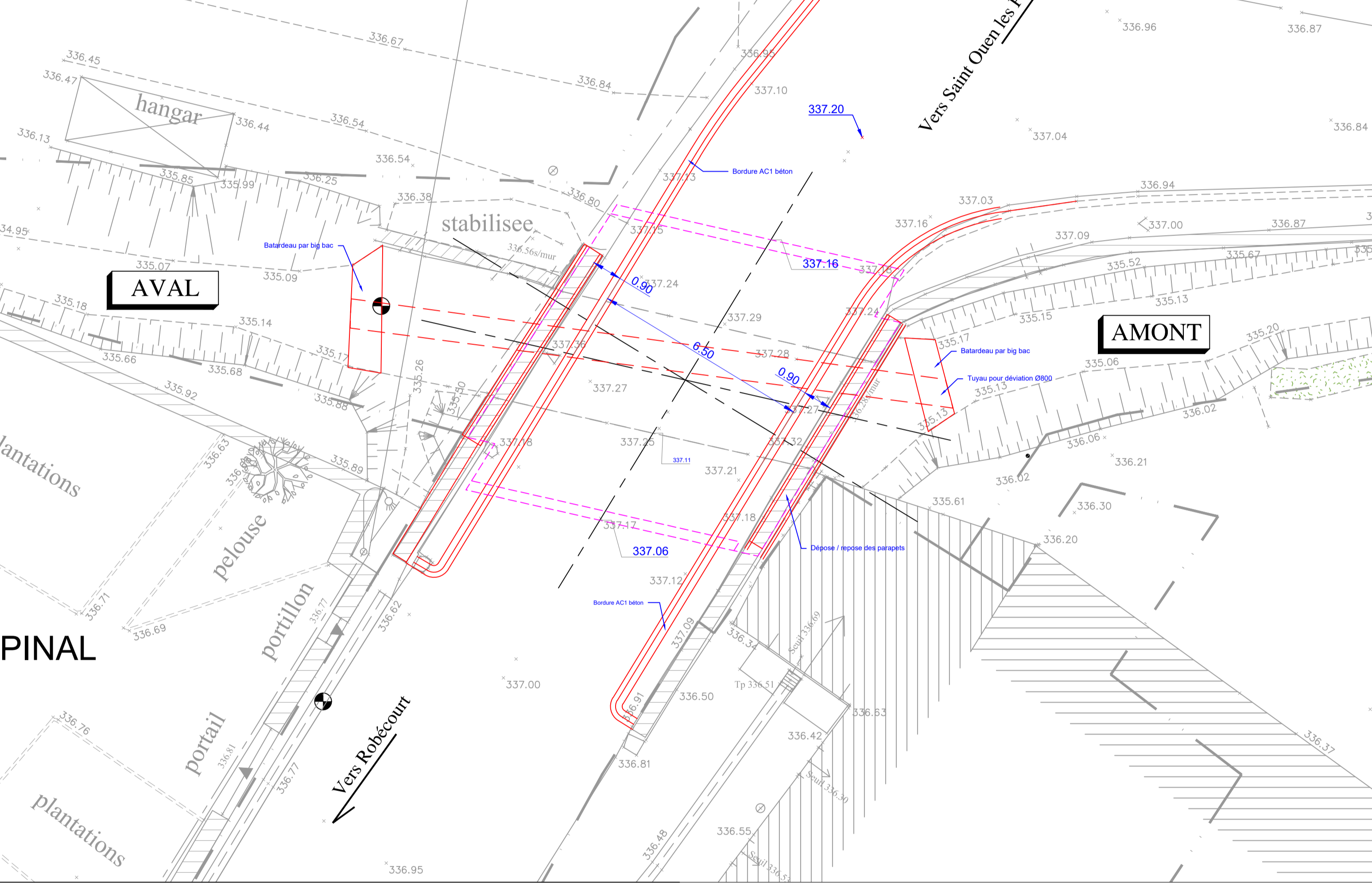
II - 1
COUPE LONGITUDINALE
Echelle 1/50



II - 2

VUE EN PLAN

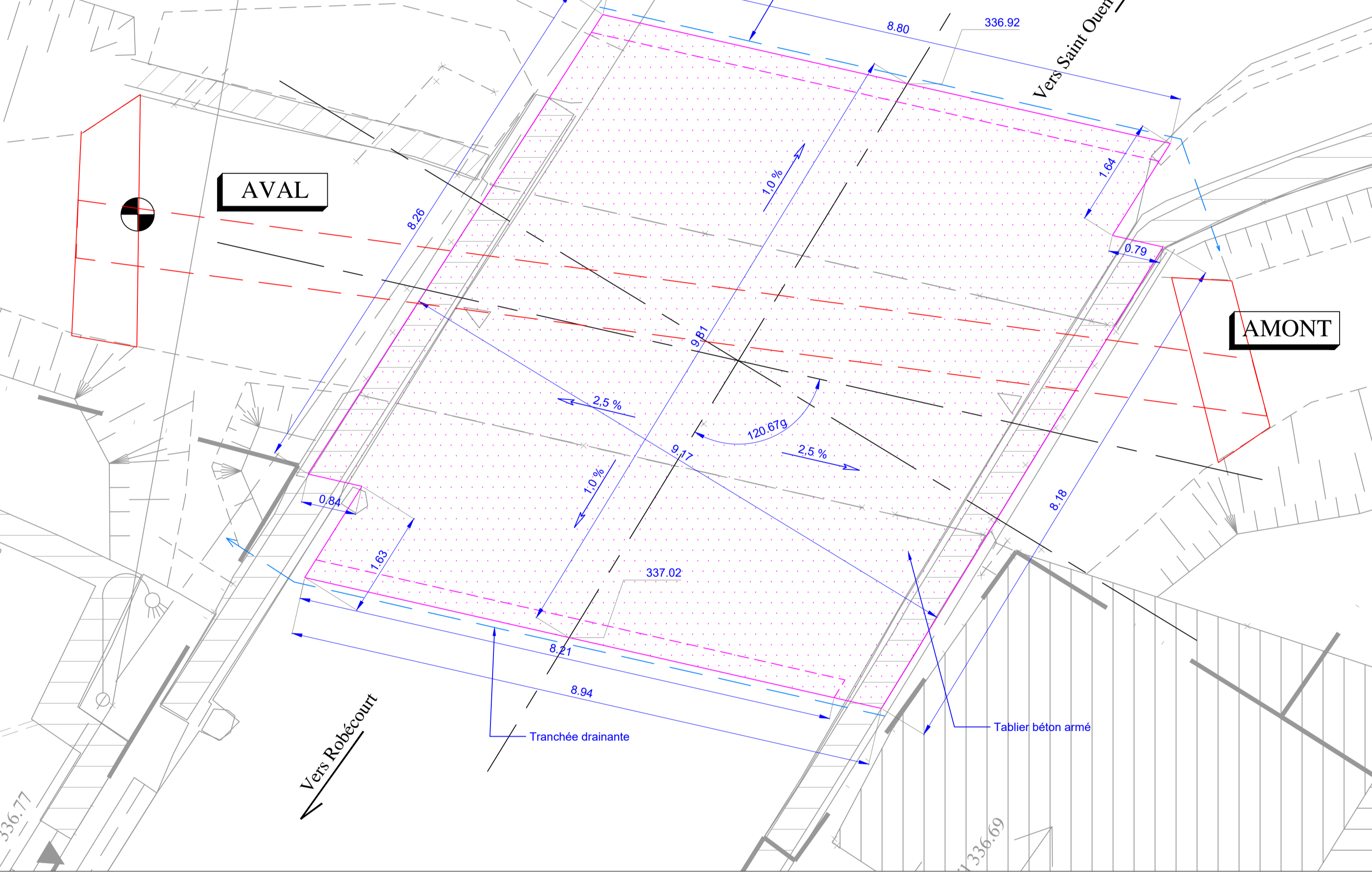
Echelle 1/100



II - 3

VUE EN PLAN - TABLIER

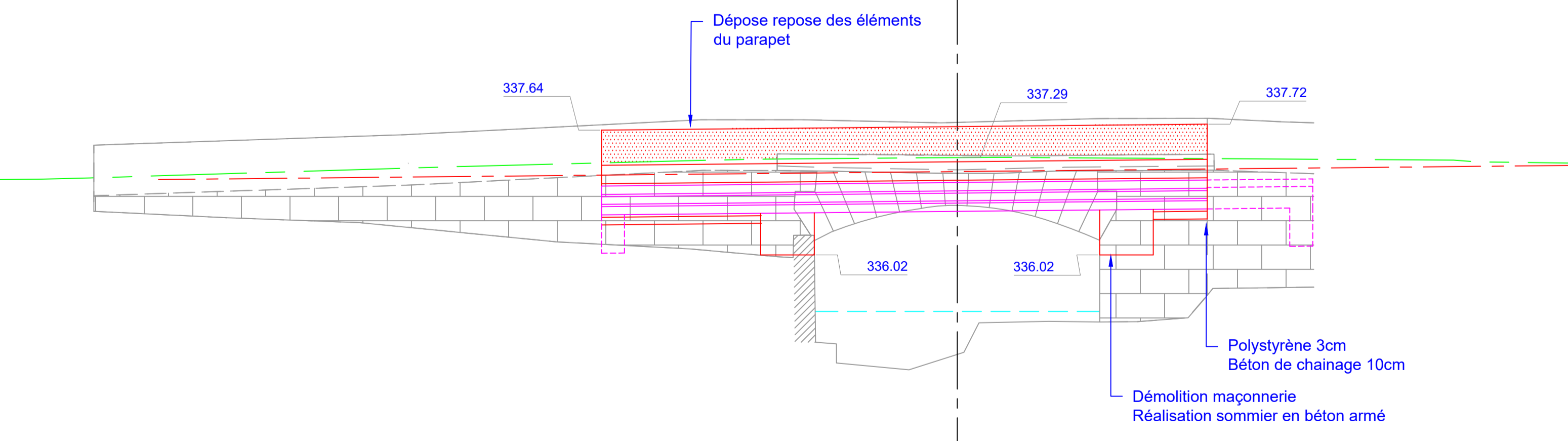
Echelle 1/50



II - 4

ELEVATION AMONT

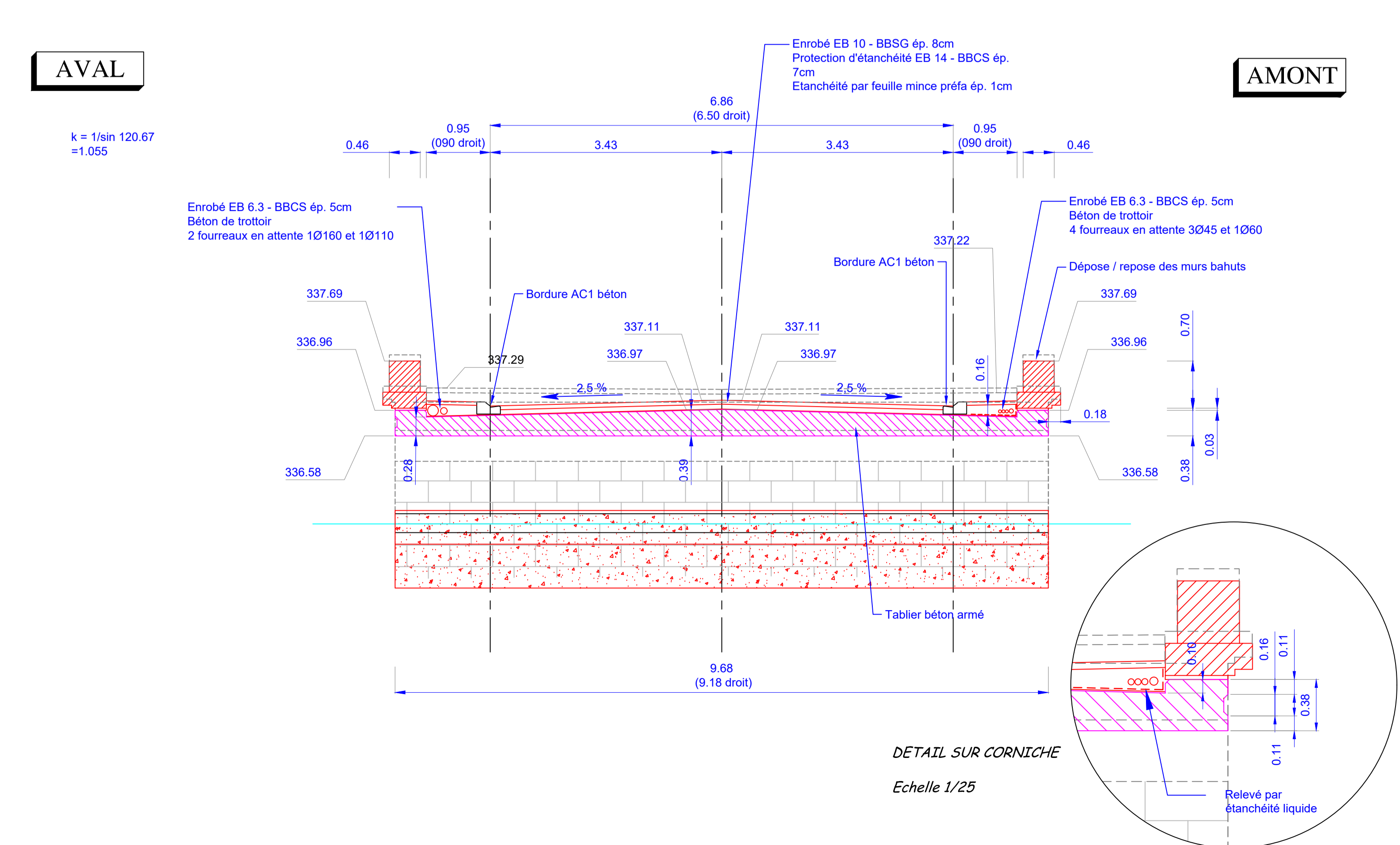
Echelle 1/50



II - 6

COUPE TRANSVERSALE

Echelle 1/50



II - 5

ELEVATION AVAL

Echelle 1/50

